

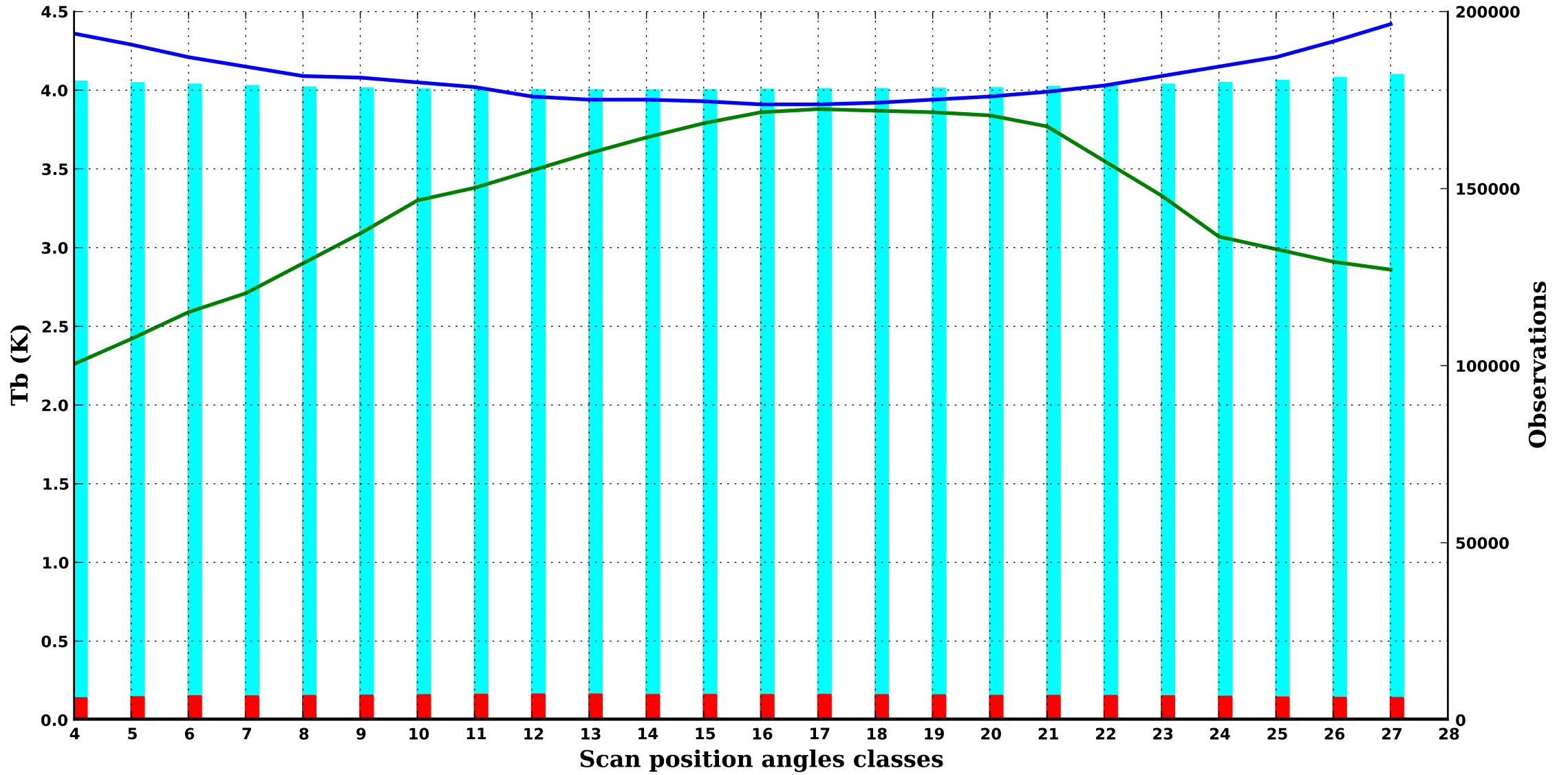
**METOP B**

*Period : 202504*

*/sea*

**AMSU-A 1**

**1000 hPa**



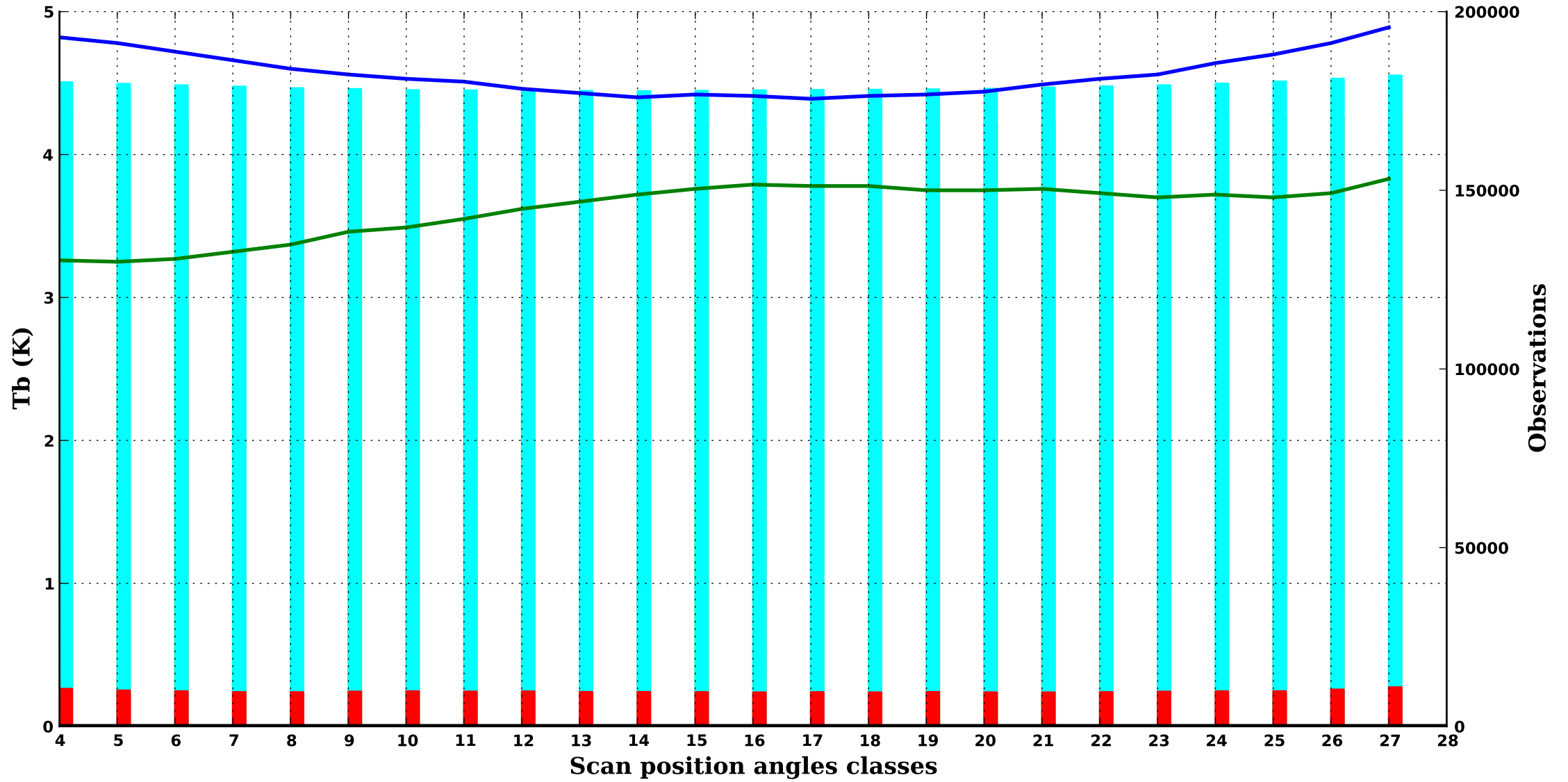
**METOP B**

*Period : 202504*

/sea

**AMSU-A 2**

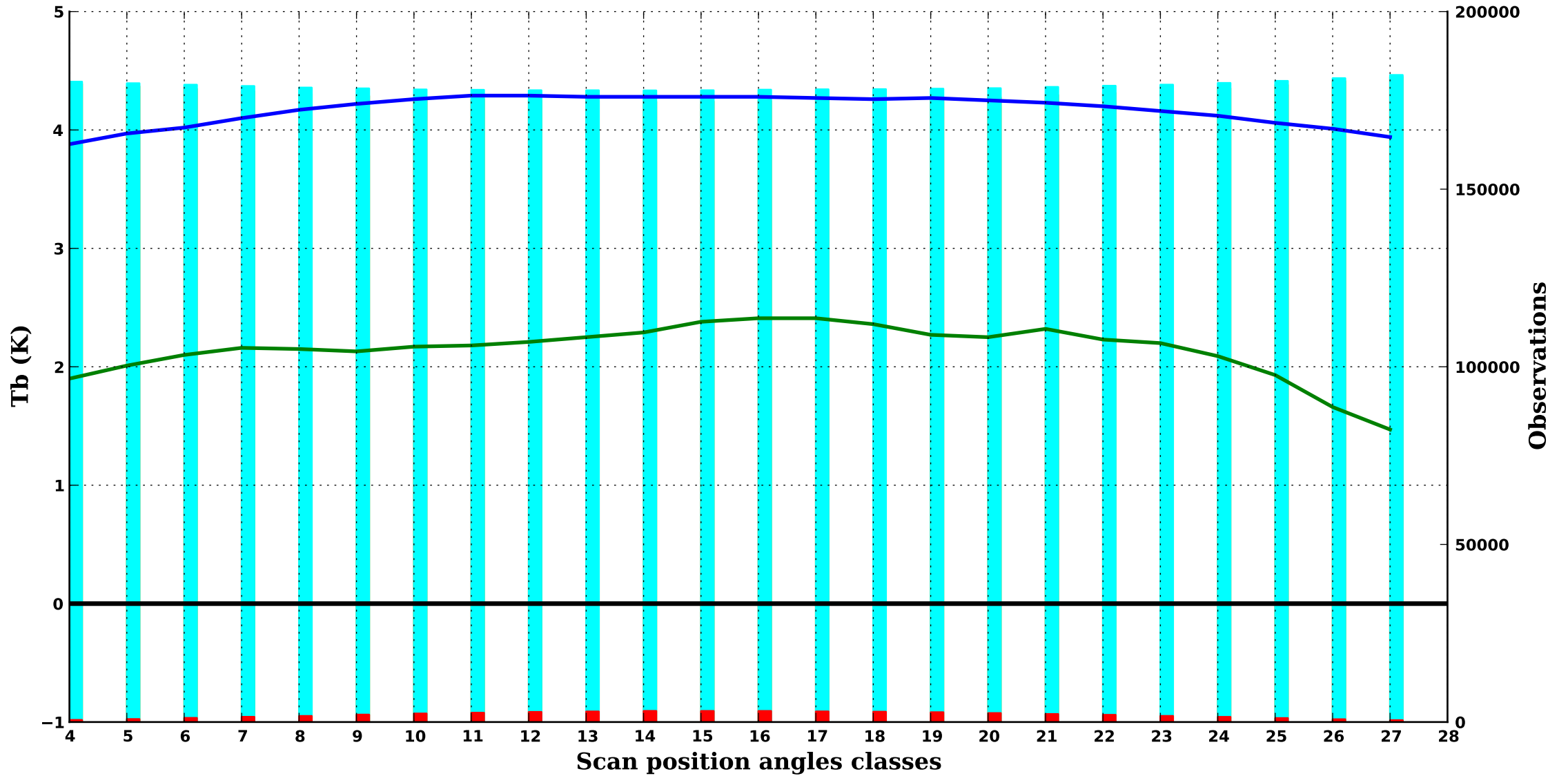
**1000 hPa**



/sea

AMSU-A 3

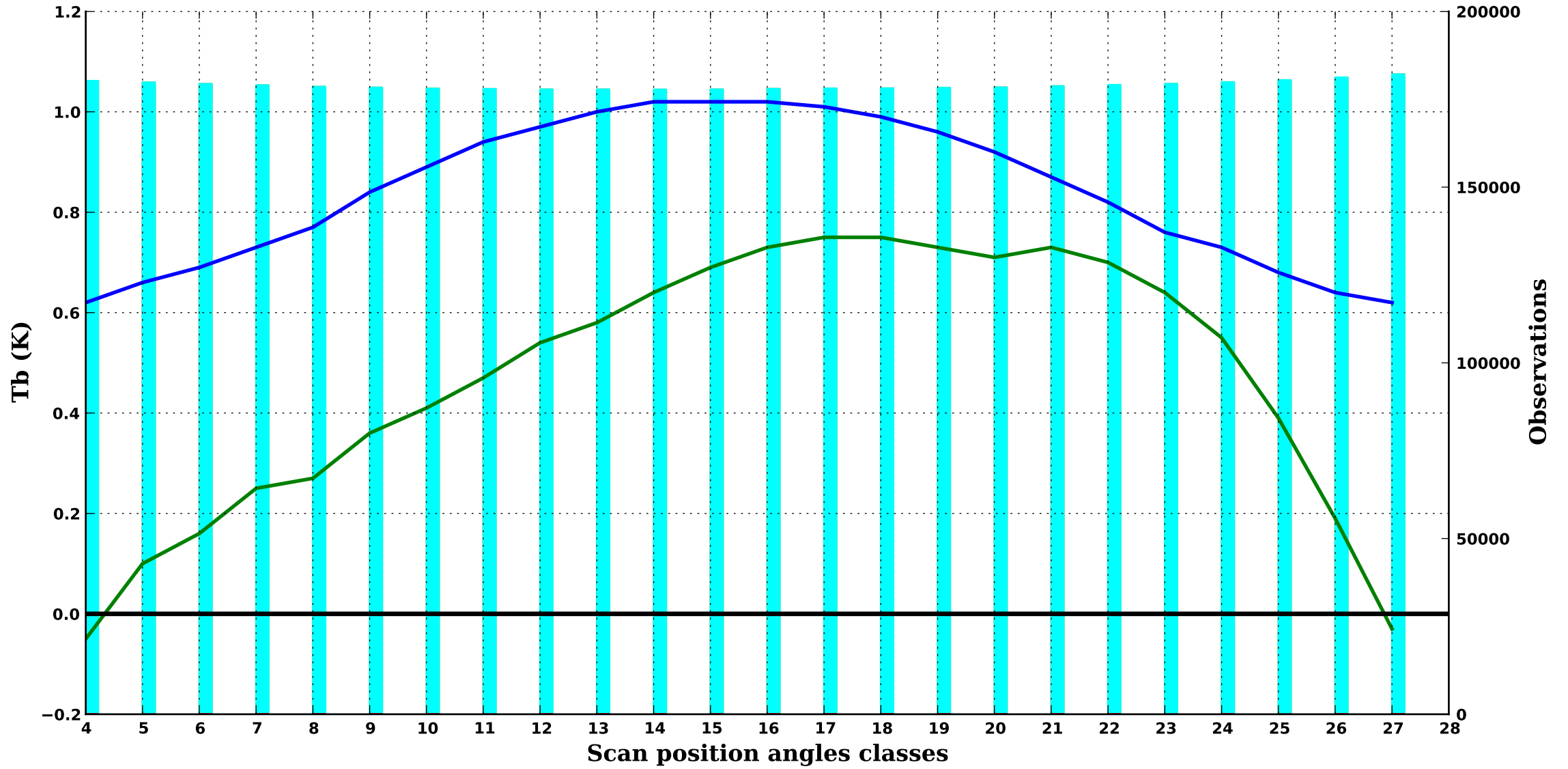
1000 hPa



/sea

AMSU-A 4

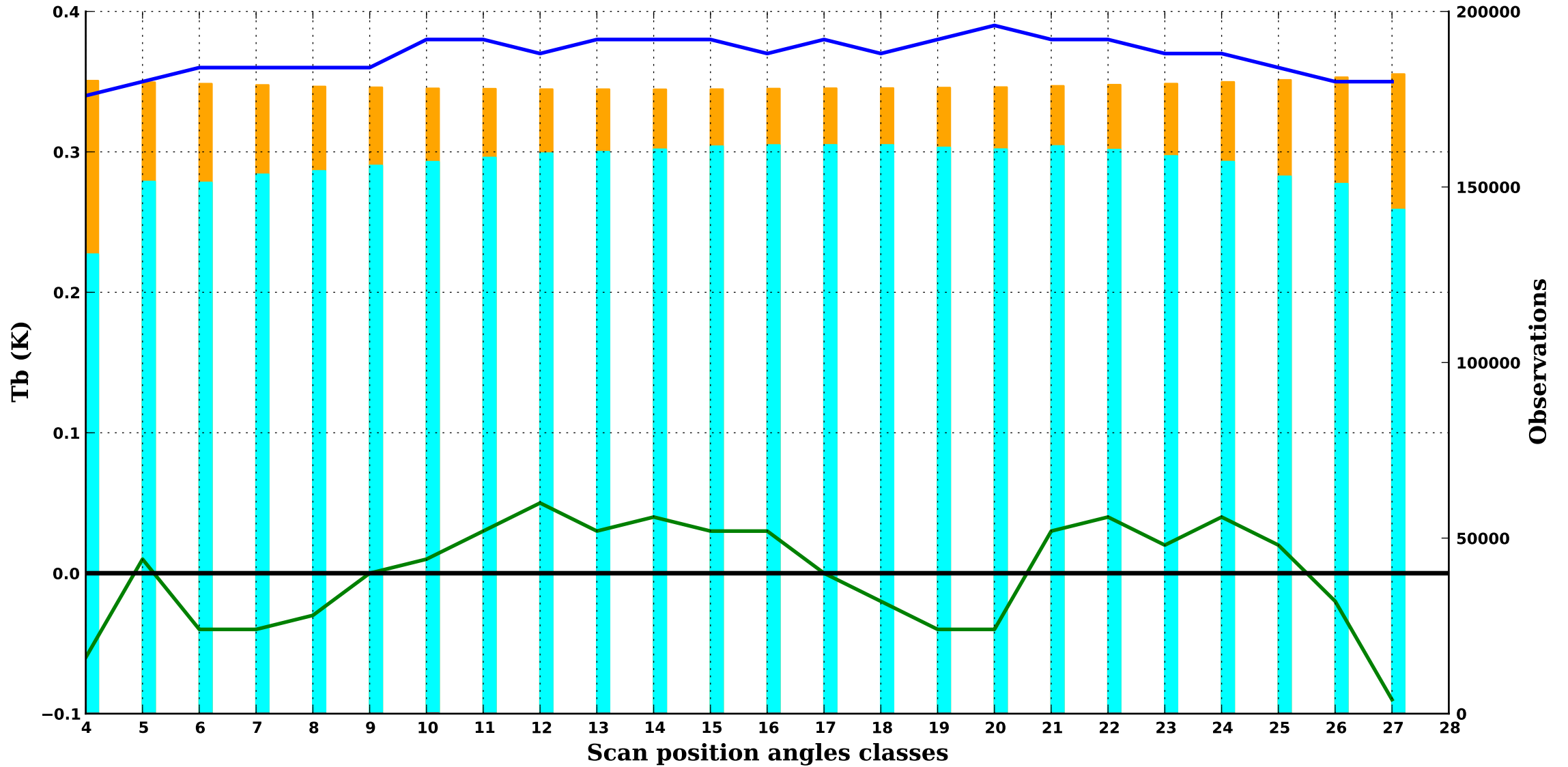
1000 hPa



/sea

AMSU-A 5

800 hPa



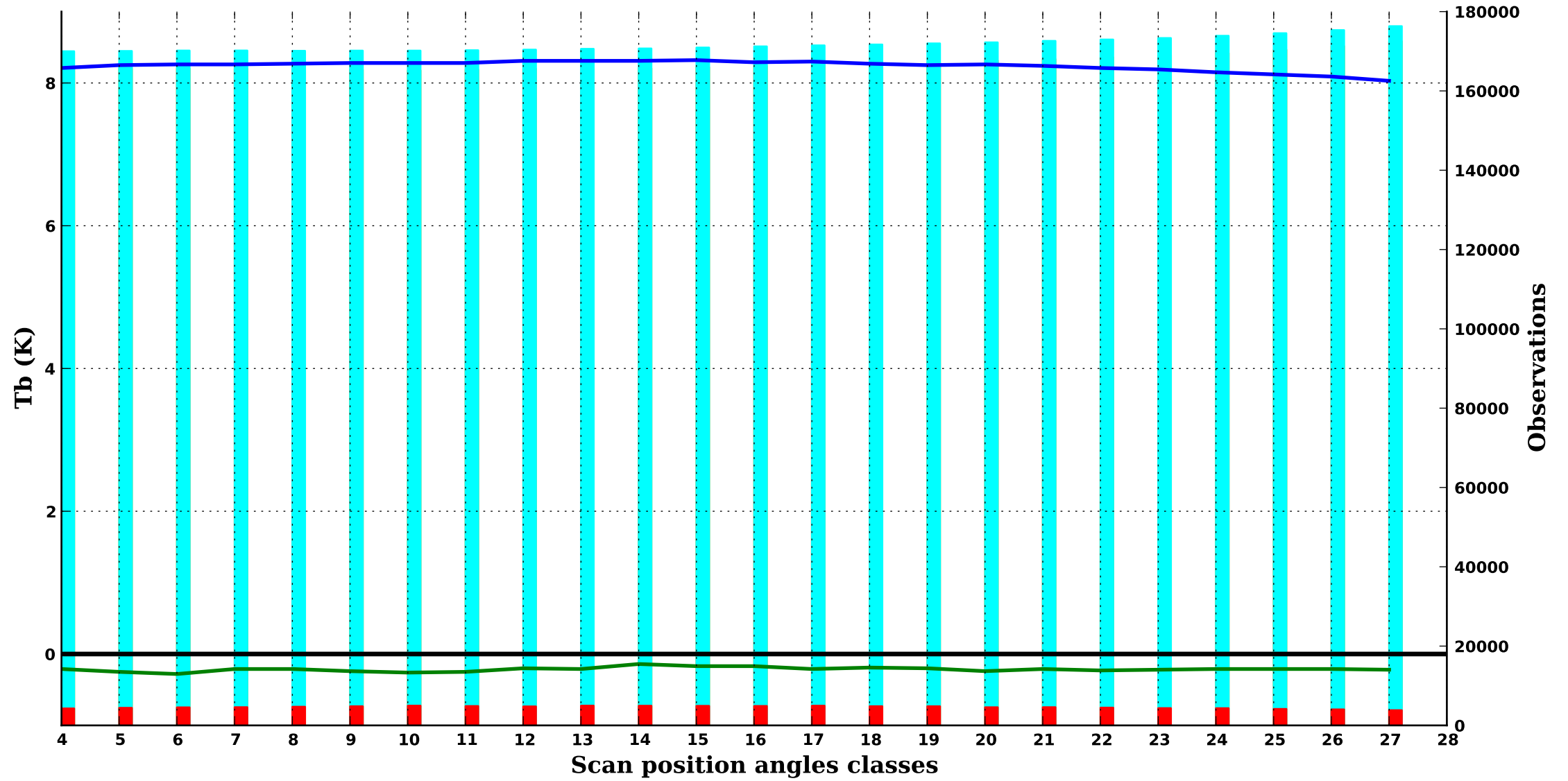
**METOP B**

*Period : 202504*

*/sea*

**AMSU-A 6**

**400 hPa**



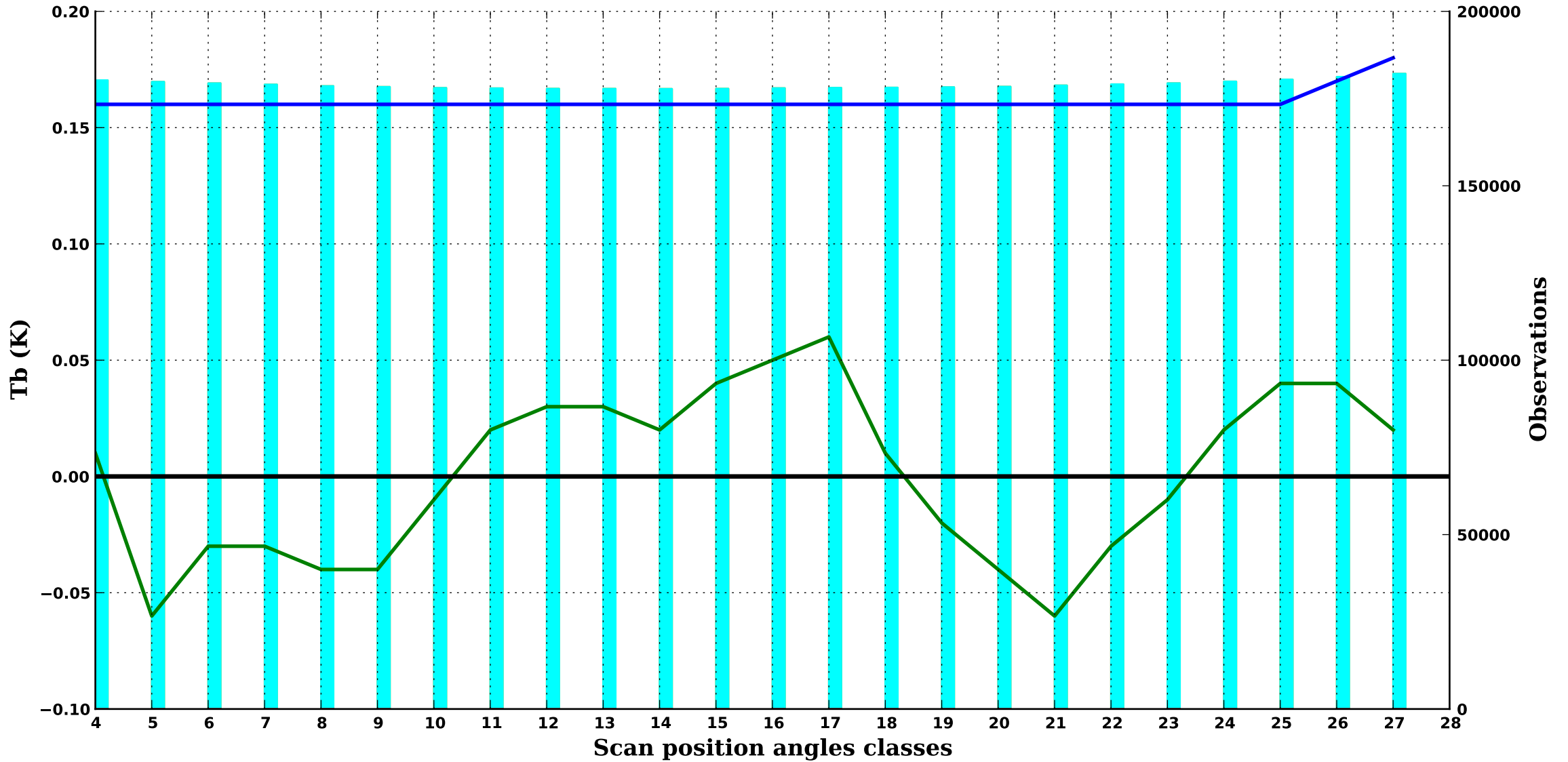
**METOP B**

*Period : 202504*

*/sea*

**AMSU-A 7**

**250 hPa**



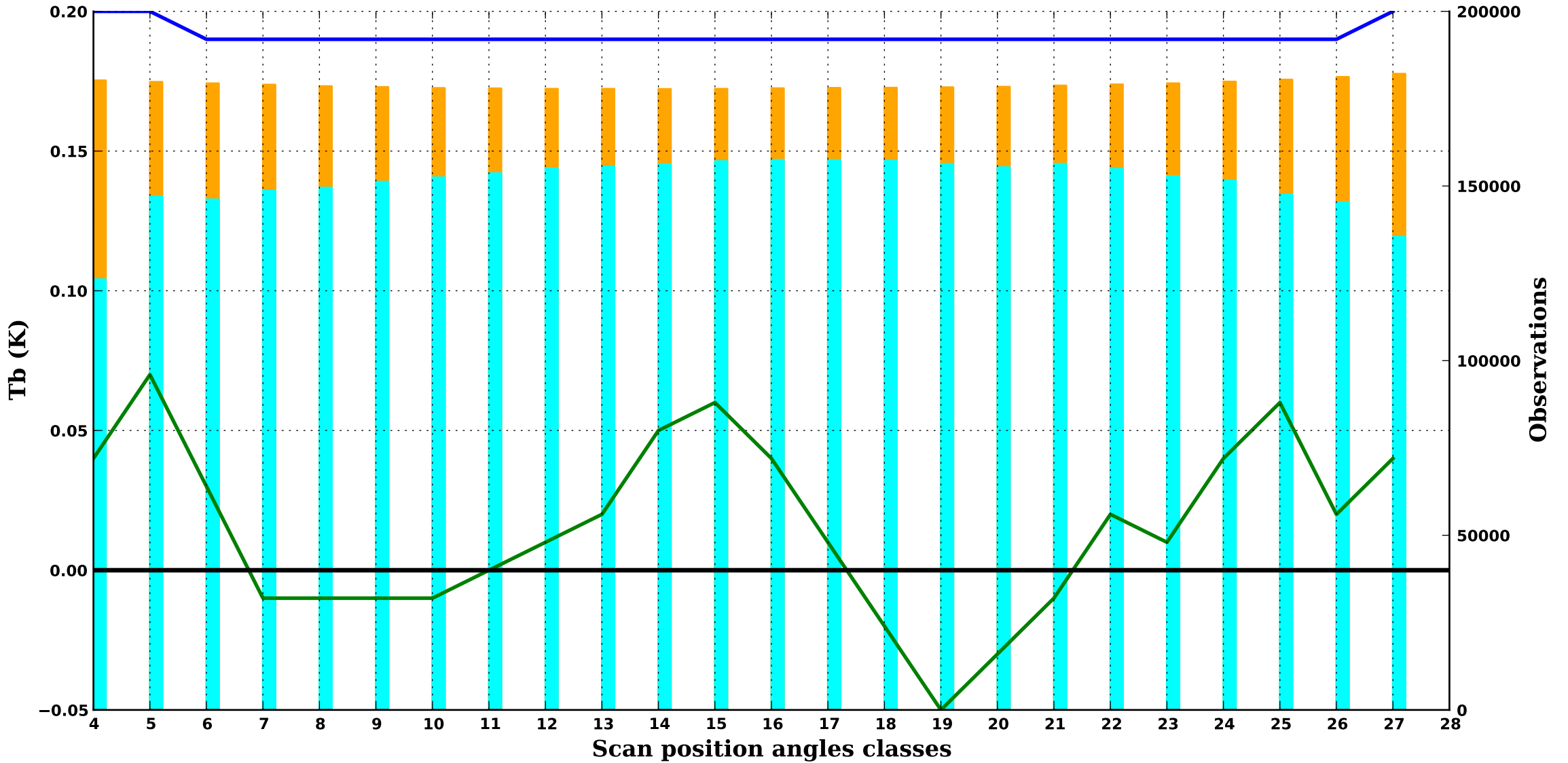
**METOP B**

*Period : 202504*

*/sea*

**AMSU-A 8**

**150 hPa**





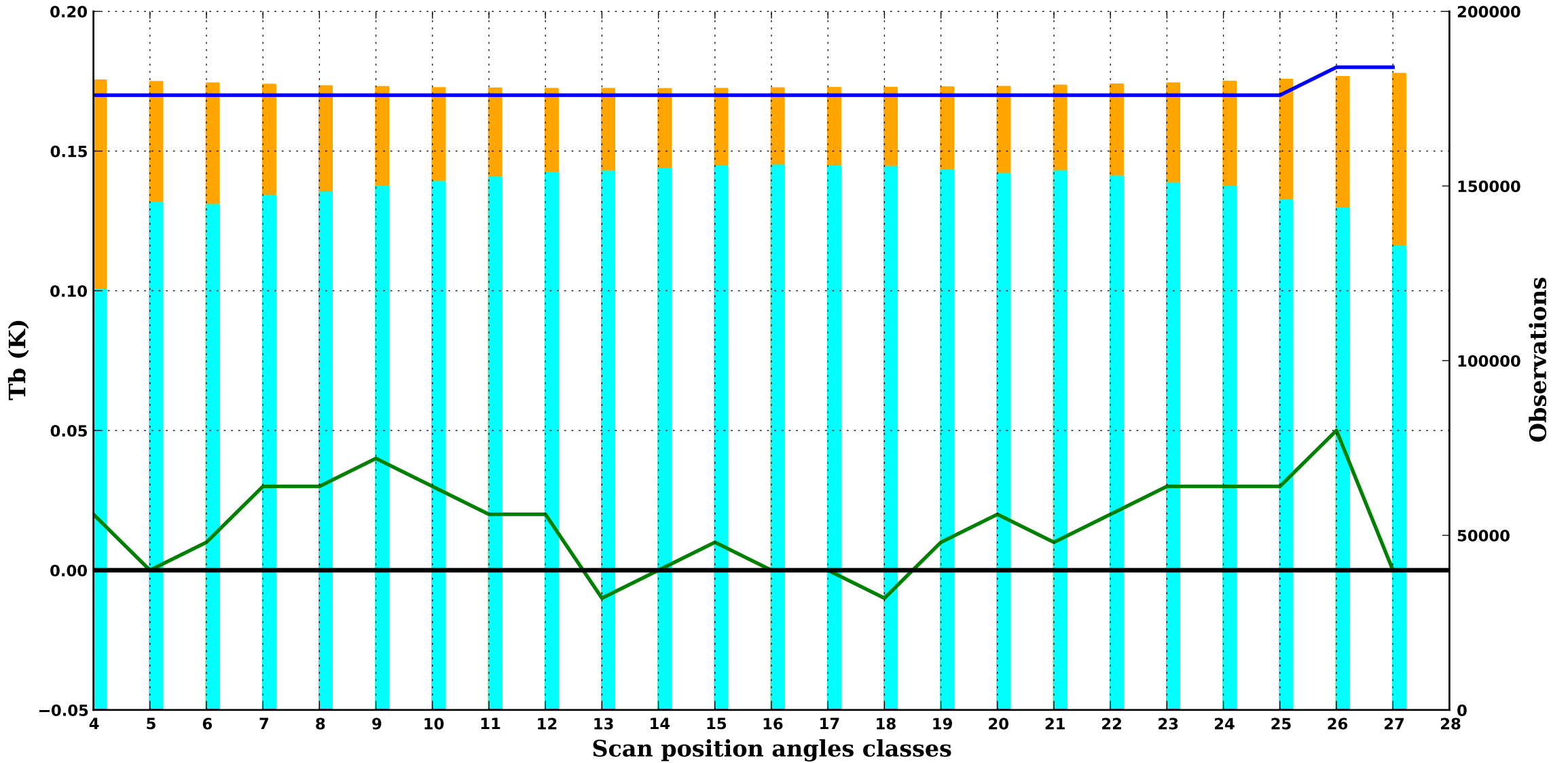
**METOP B**

*Period : 202504*

*/sea*

**AMSU-A 9**

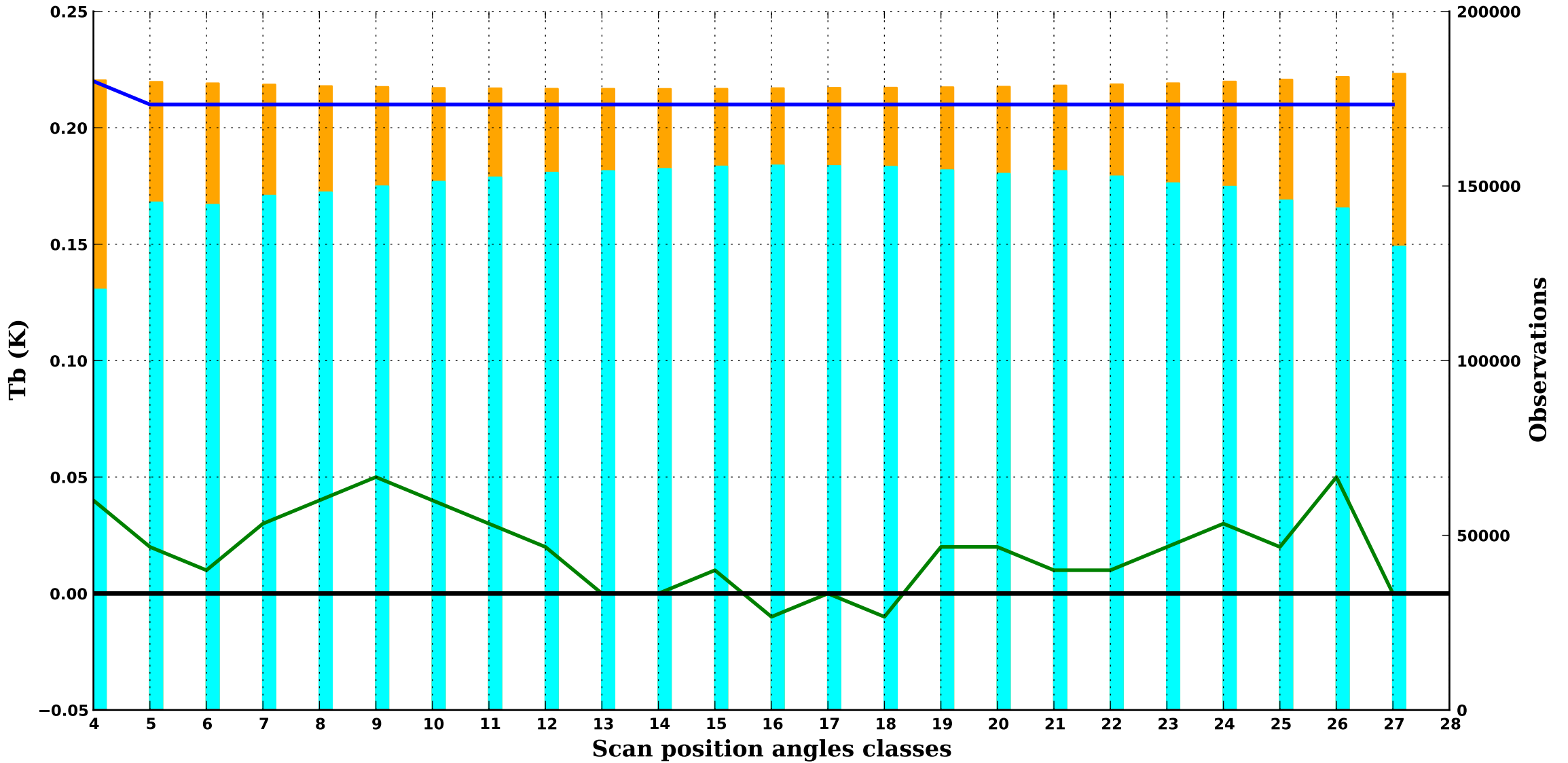
**90 hPa**



/sea

**AMSU-A 10**

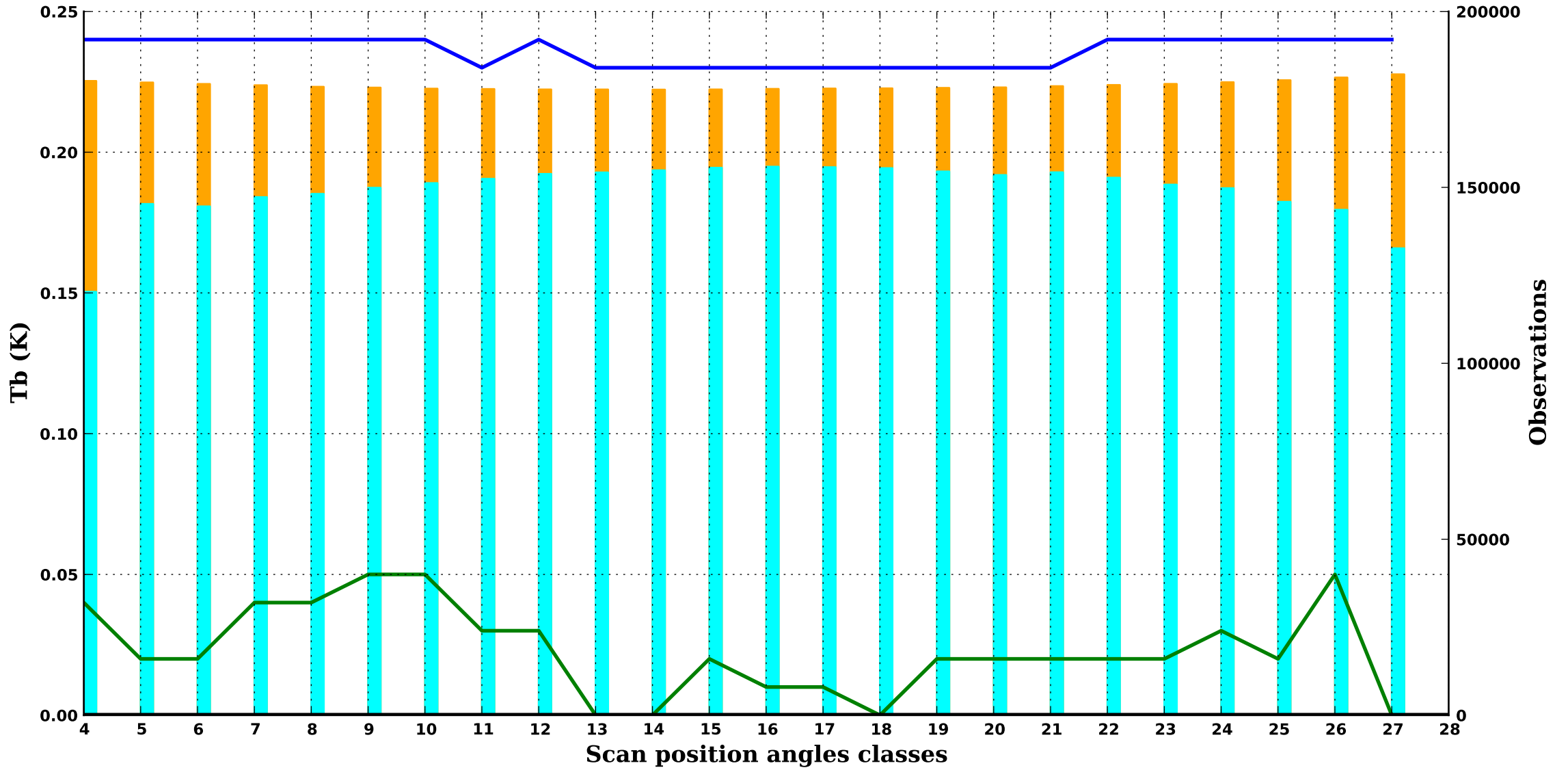
**50 hPa**



/sea

AMSU-A 11

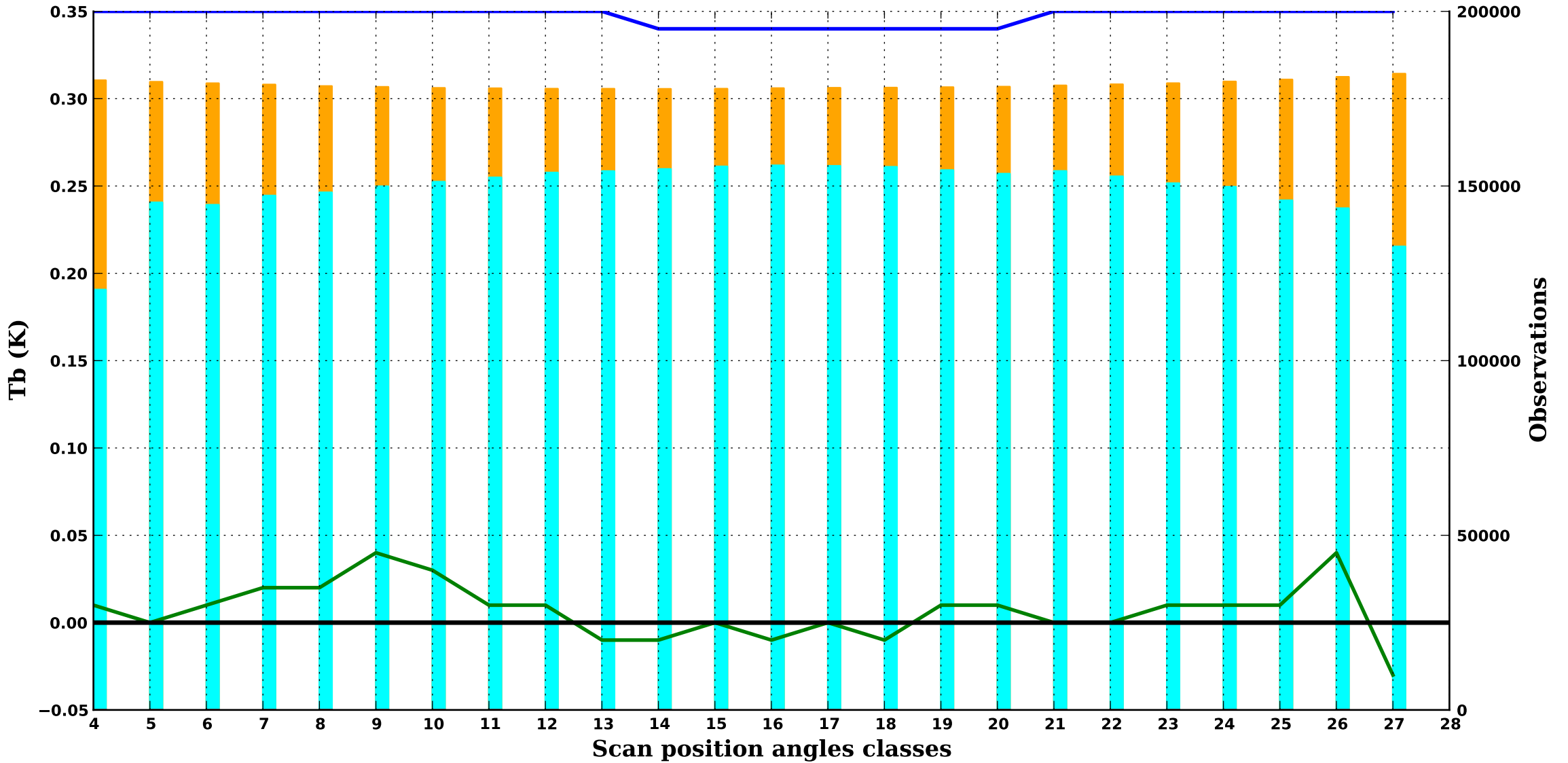
20 hPa



/sea

**AMSU-A 12**

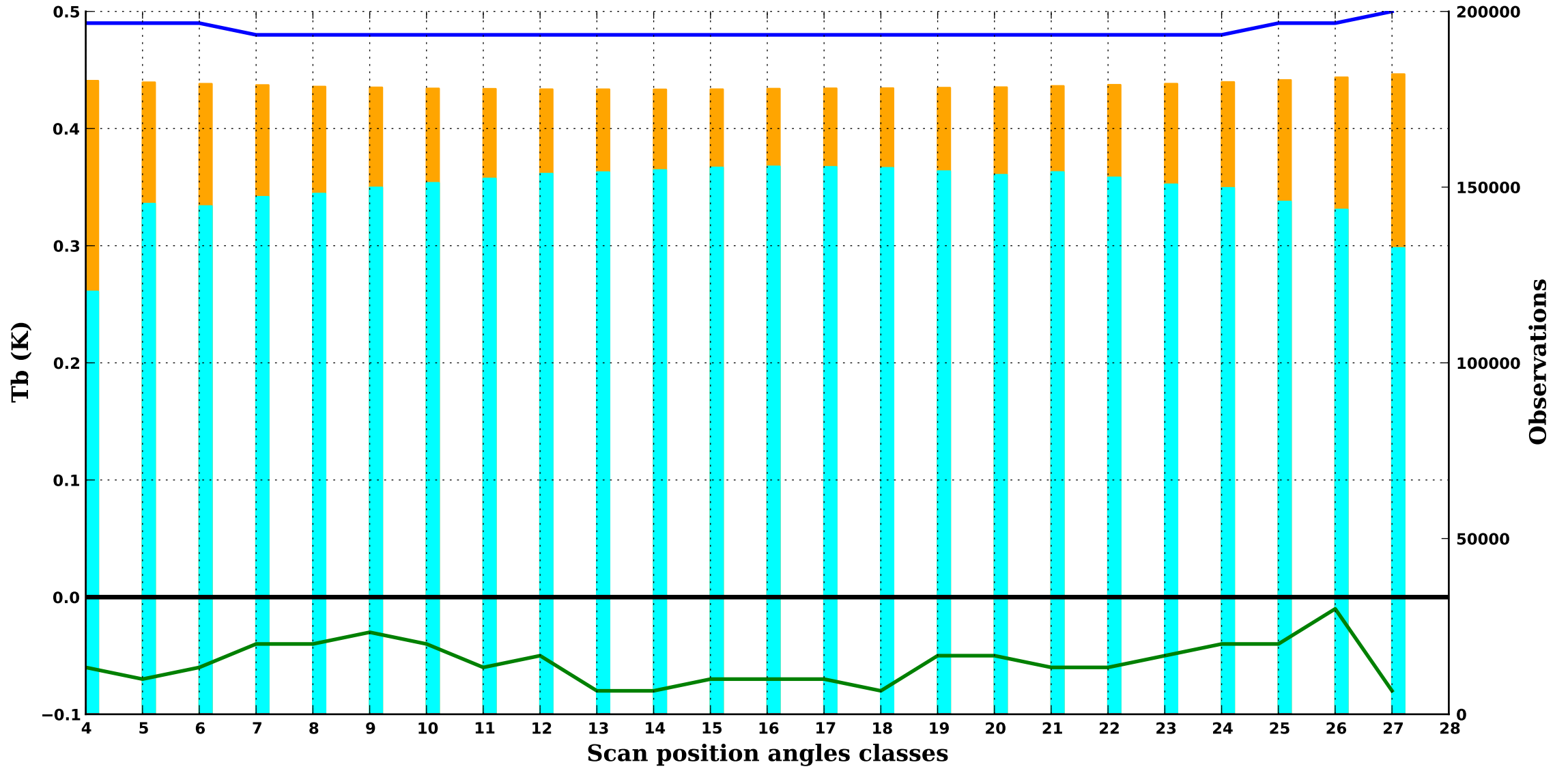
**10 hPa**



/sea

AMSU-A 13

5 hPa



**METOP B**

*Period : 202504*

*/sea*

**AMSU-A 14**

**2 hPa**

