

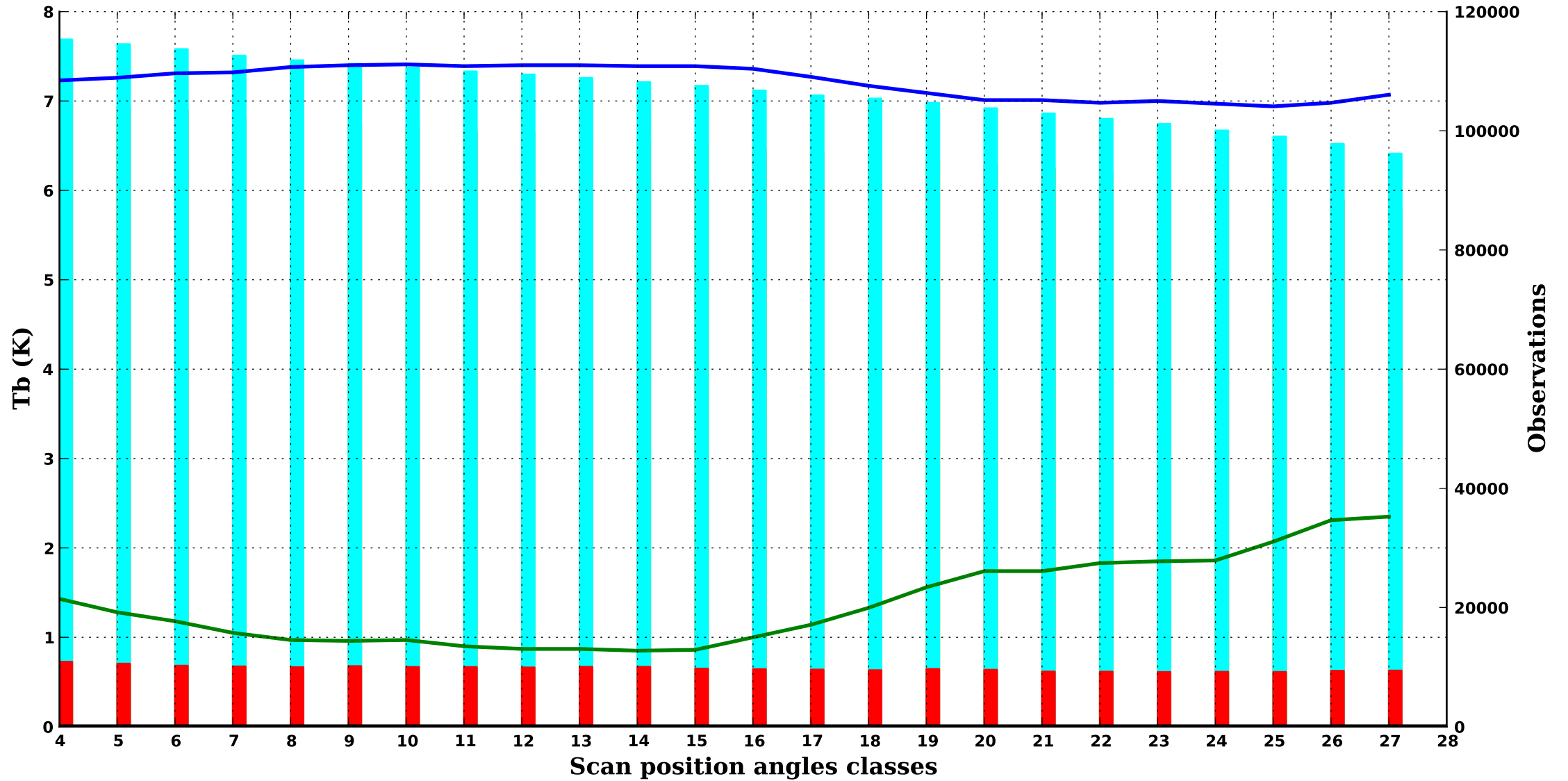
**METOP B**

*Period : 202504*

*/land*

**AMSU-A 1**

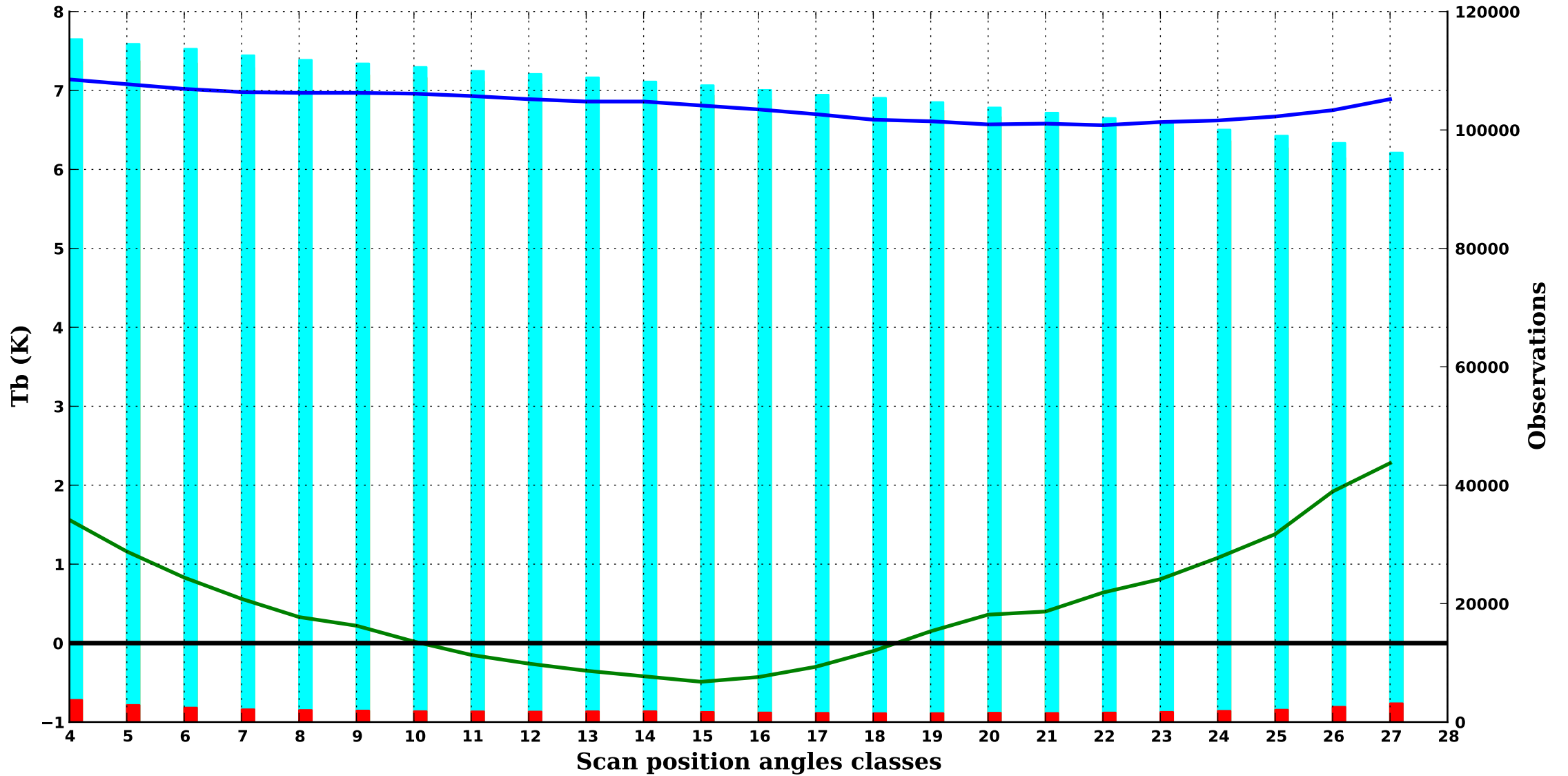
**1000 hPa**



/land

AMSU-A 2

1000 hPa



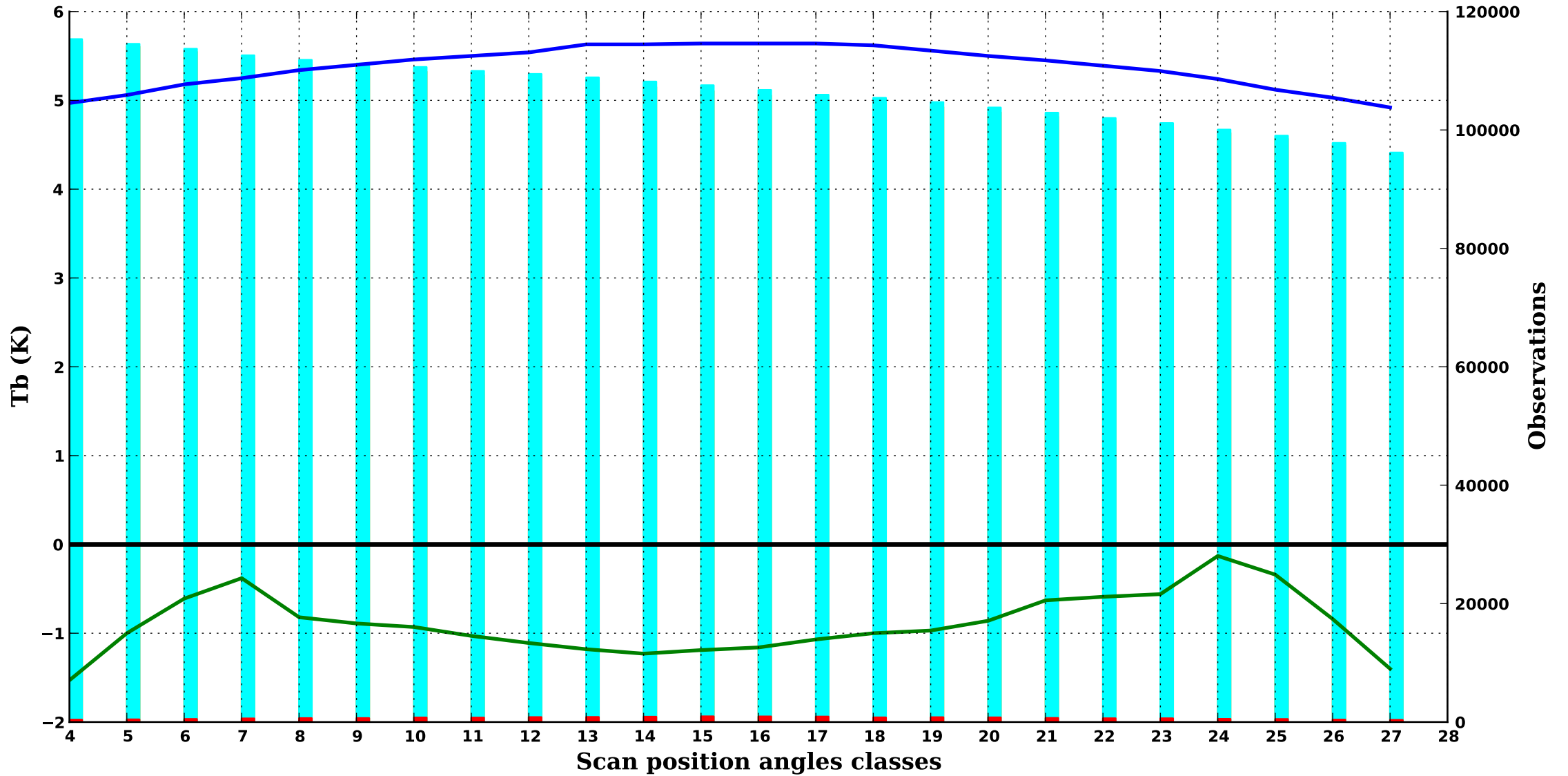
**METOP B**

*Period : 202504*

*/land*

**AMSU-A 3**

**1000 hPa**



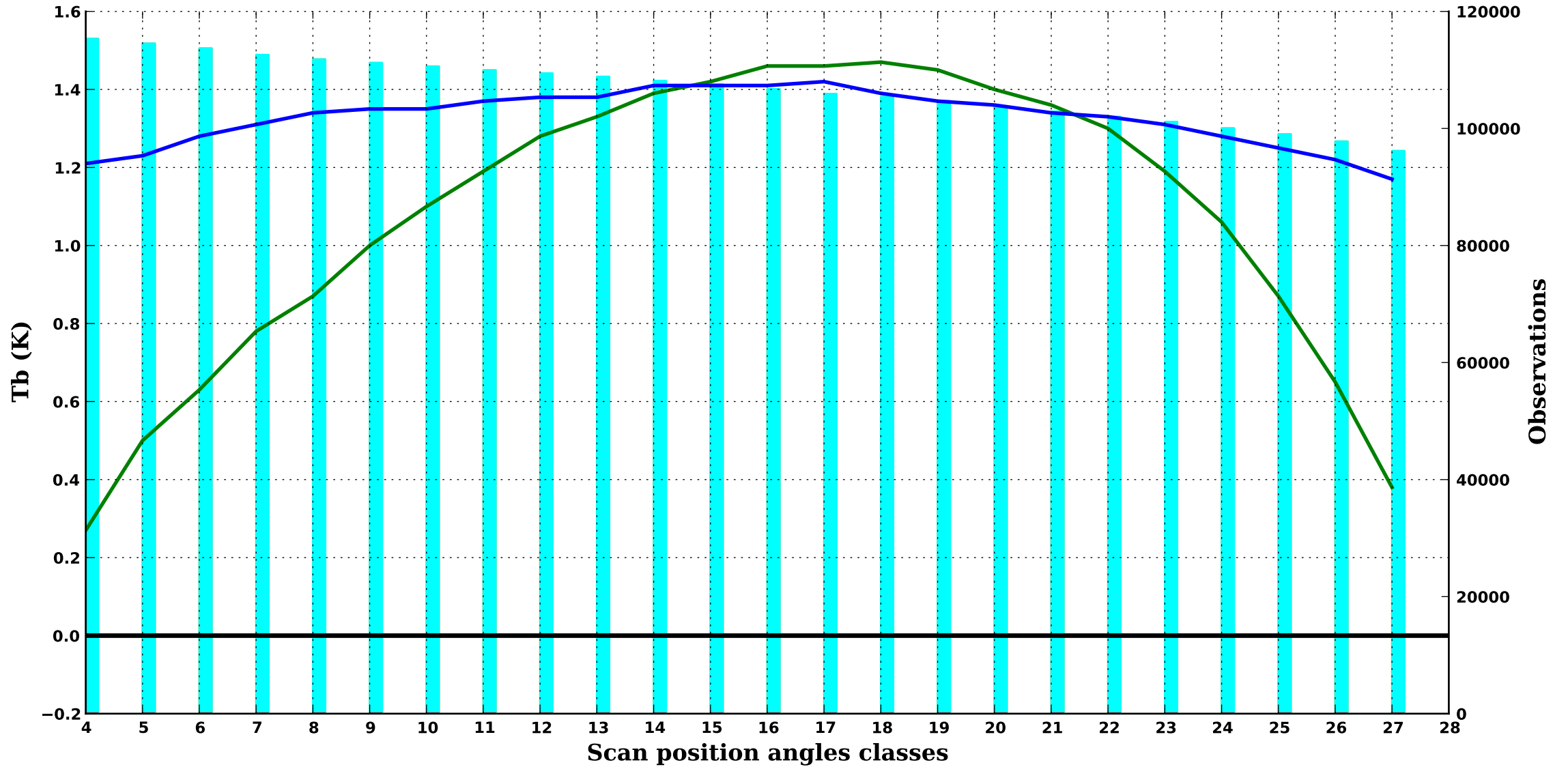
**METOP B**

*Period : 202504*

*/land*

**AMSU-A 4**

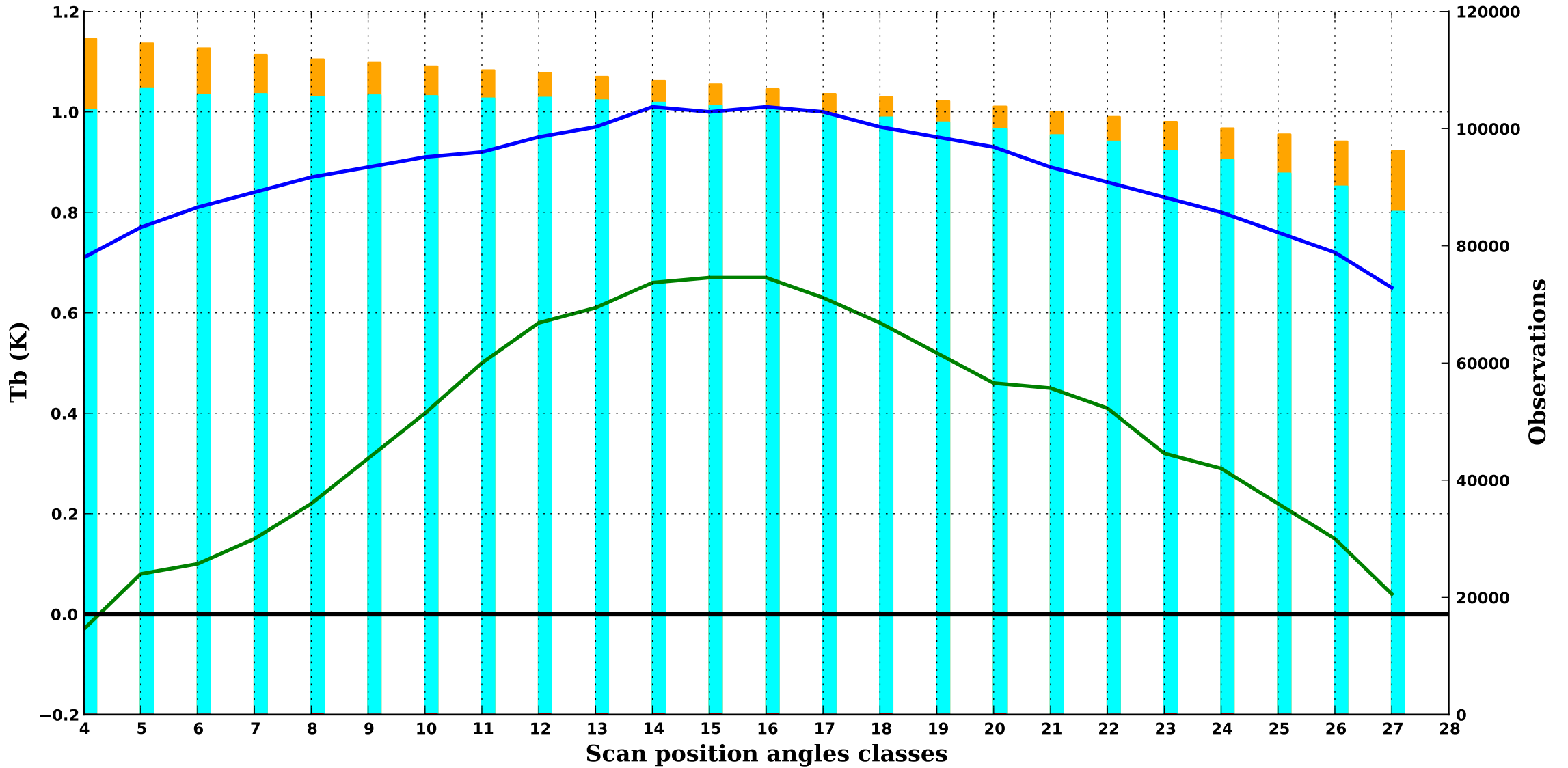
**1000 hPa**



/land

AMSU-A 5

800 hPa



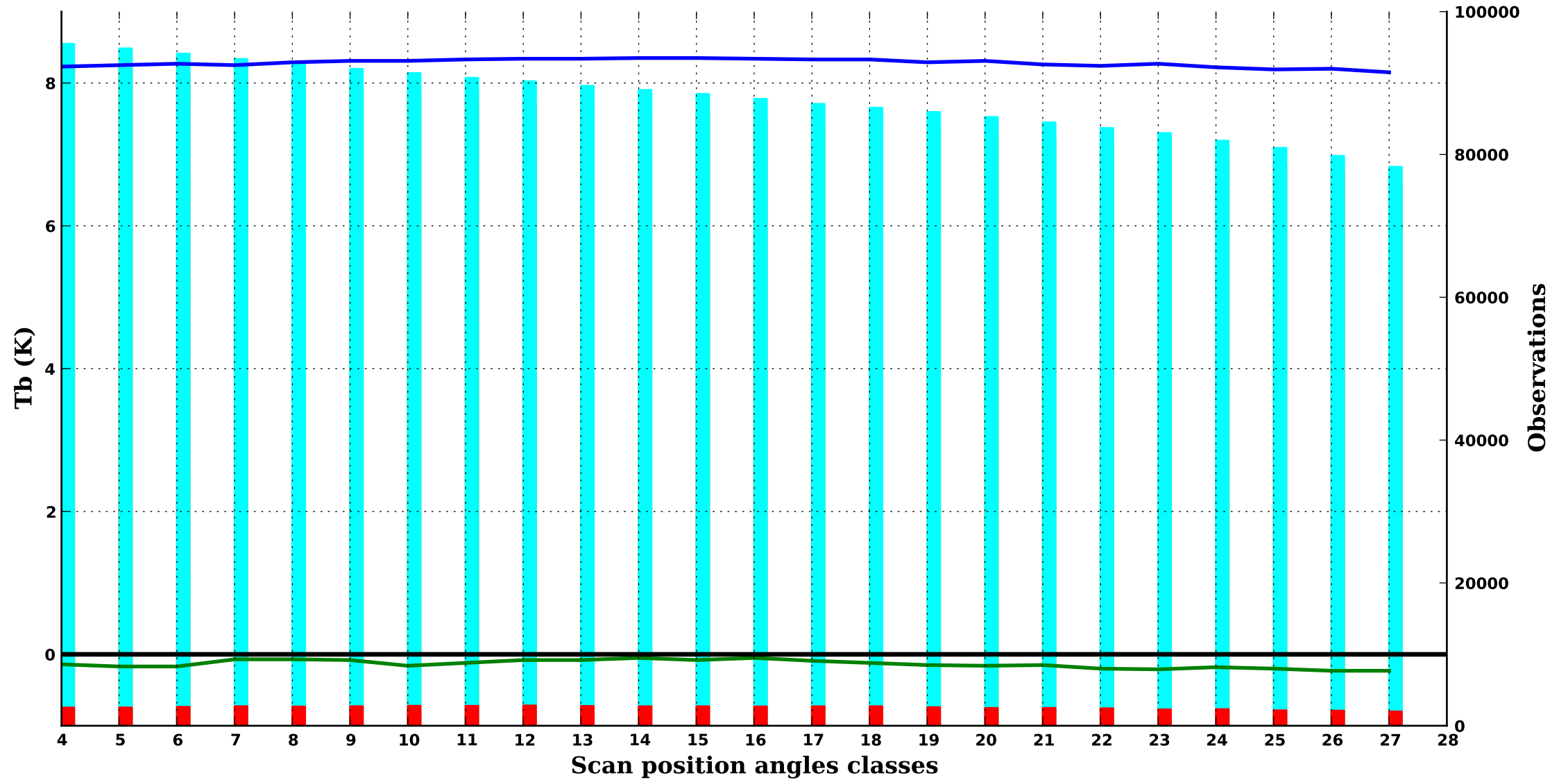
**METOP B**

*Period : 202504*

*/land*

**AMSU-A 6**

**400 hPa**



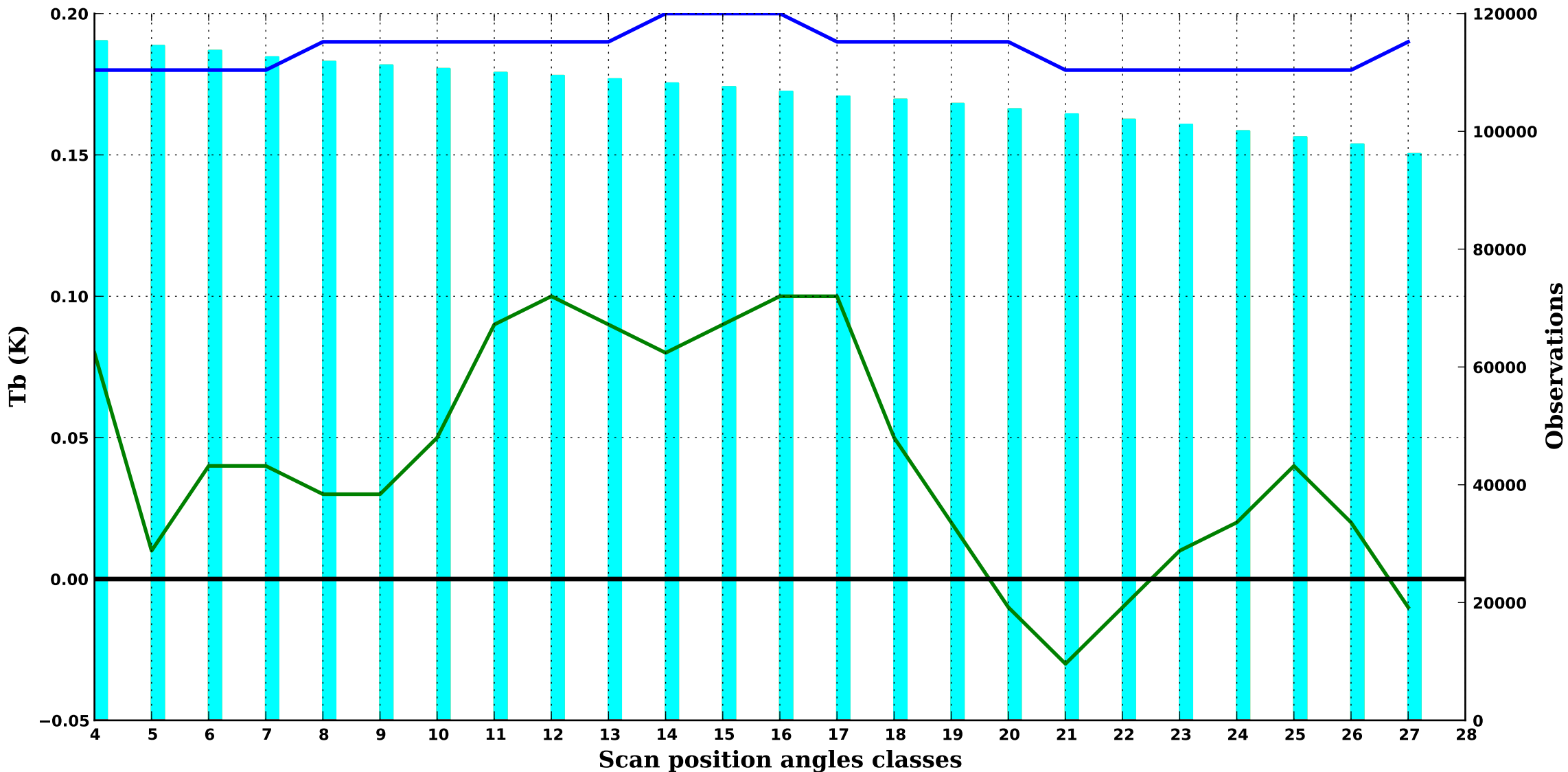
**METOP B**

*Period : 202504*

*/land*

**AMSU-A 7**

**250 hPa**



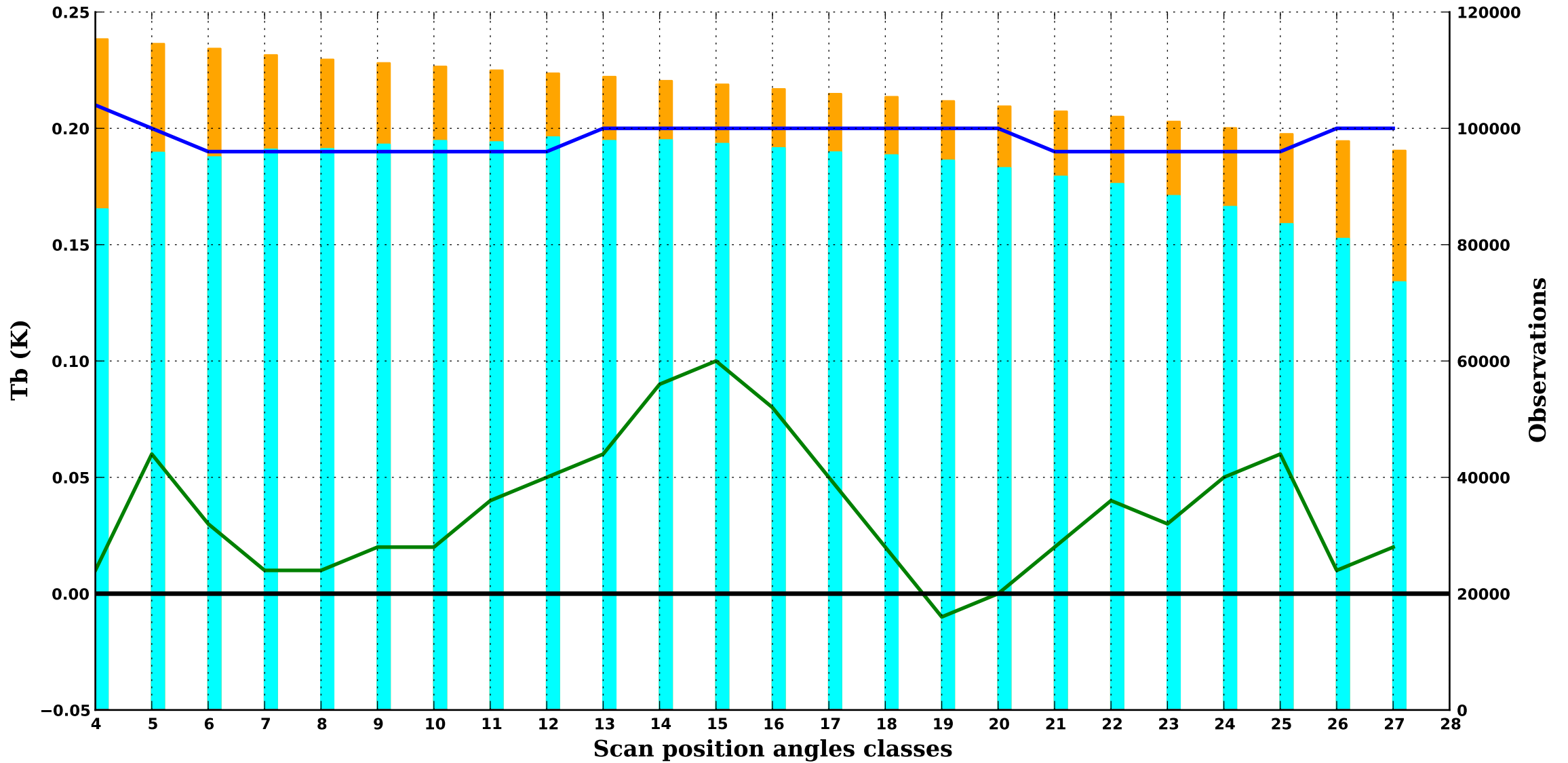
**METOP B**

*Period : 202504*

*/land*

**AMSU-A 8**

**150 hPa**





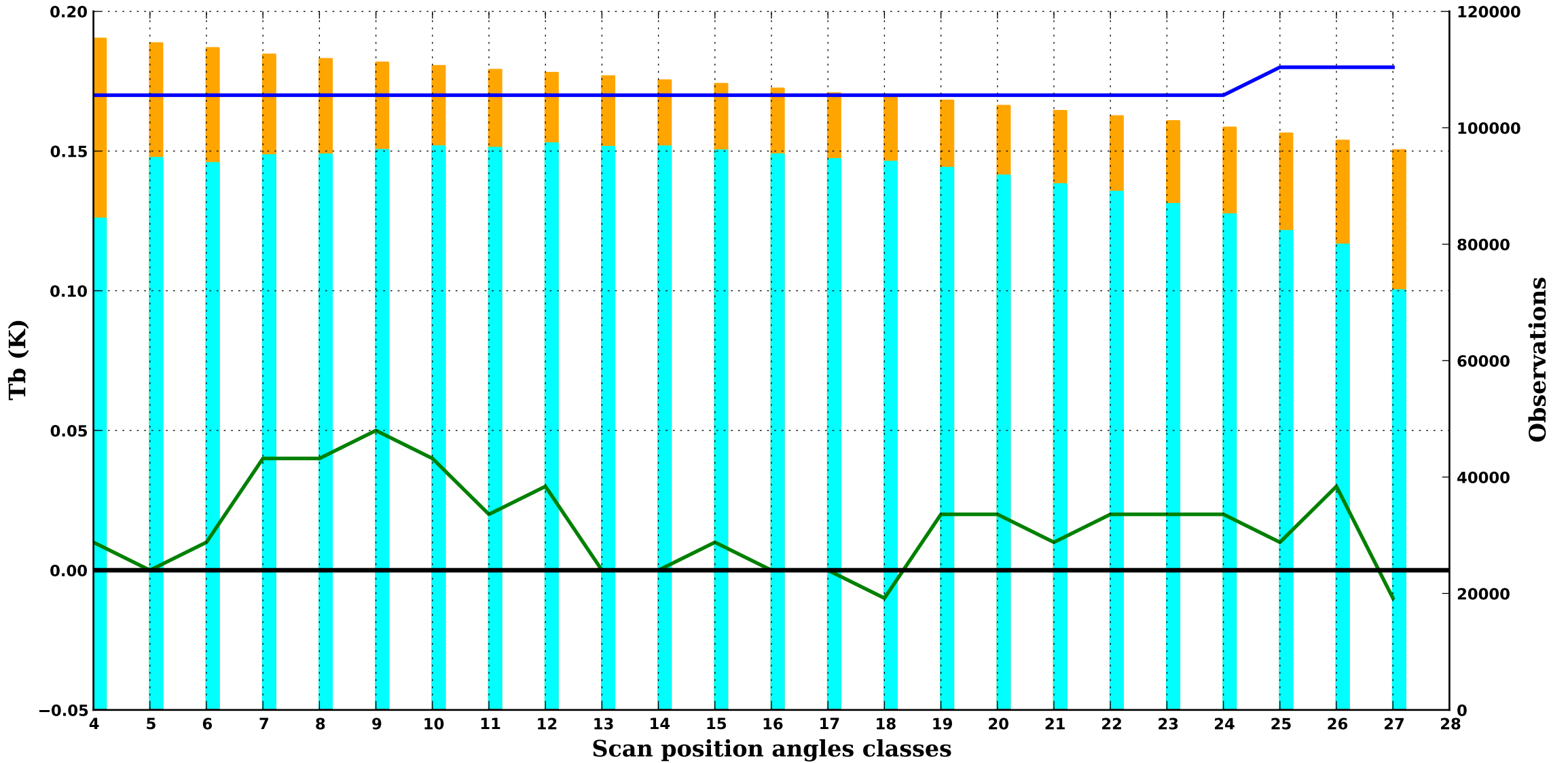
**METOP B**

*Period : 202504*

*/land*

**AMSU-A 9**

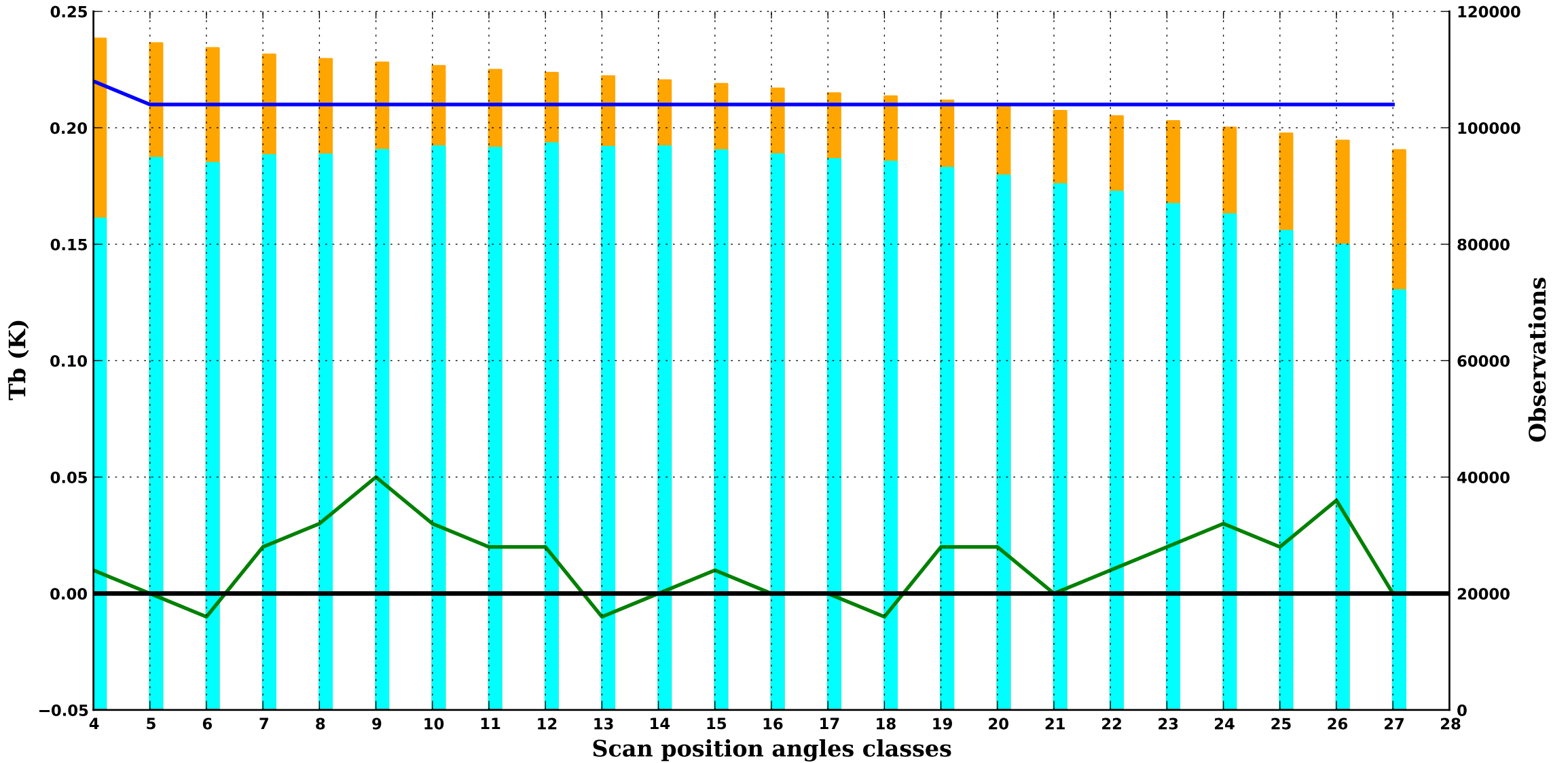
**90 hPa**



/land

AMSU-A 10

50 hPa



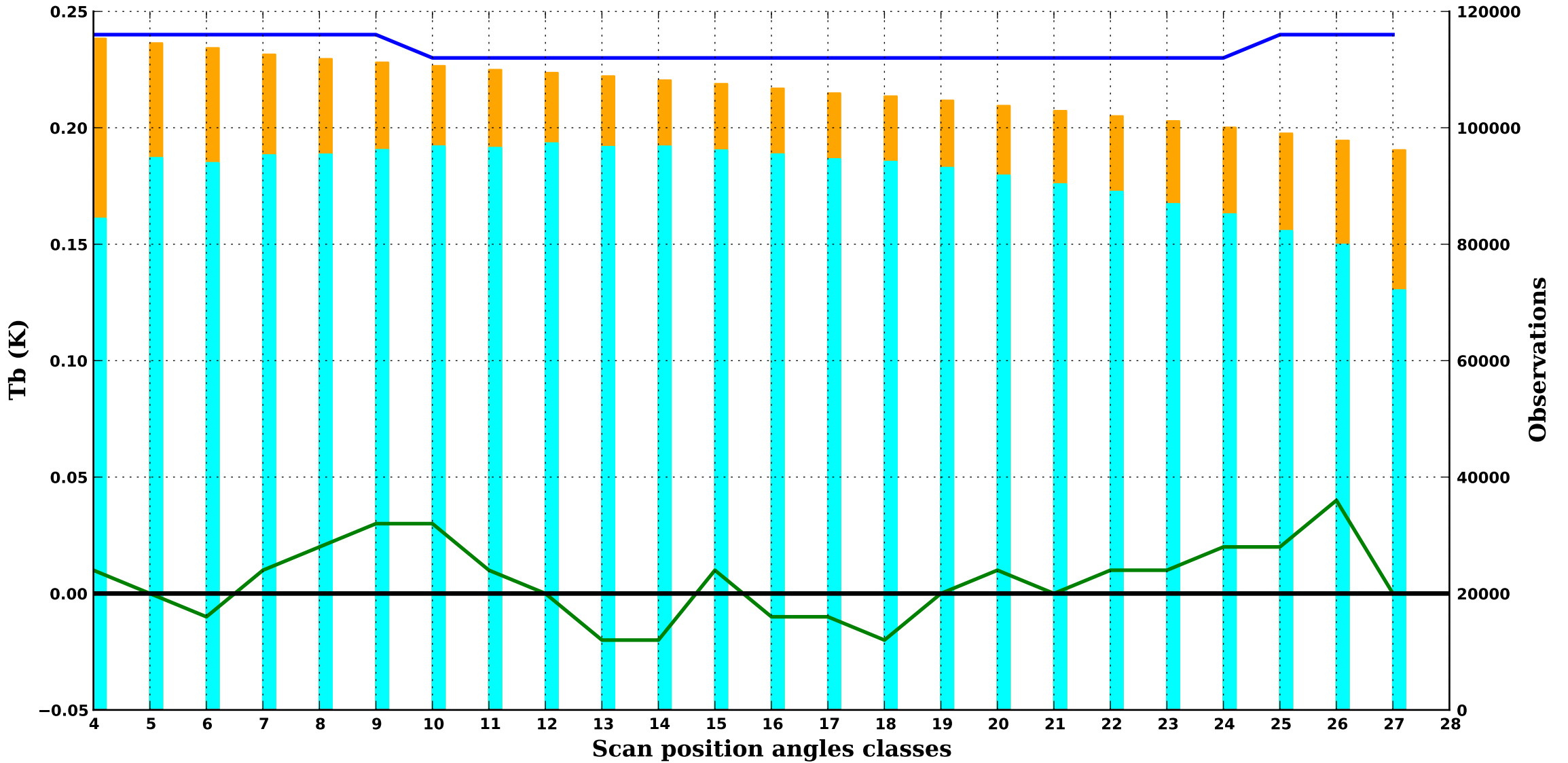
**METOP B**

*Period : 202504*

*/land*

**AMSU-A 11**

**20 hPa**



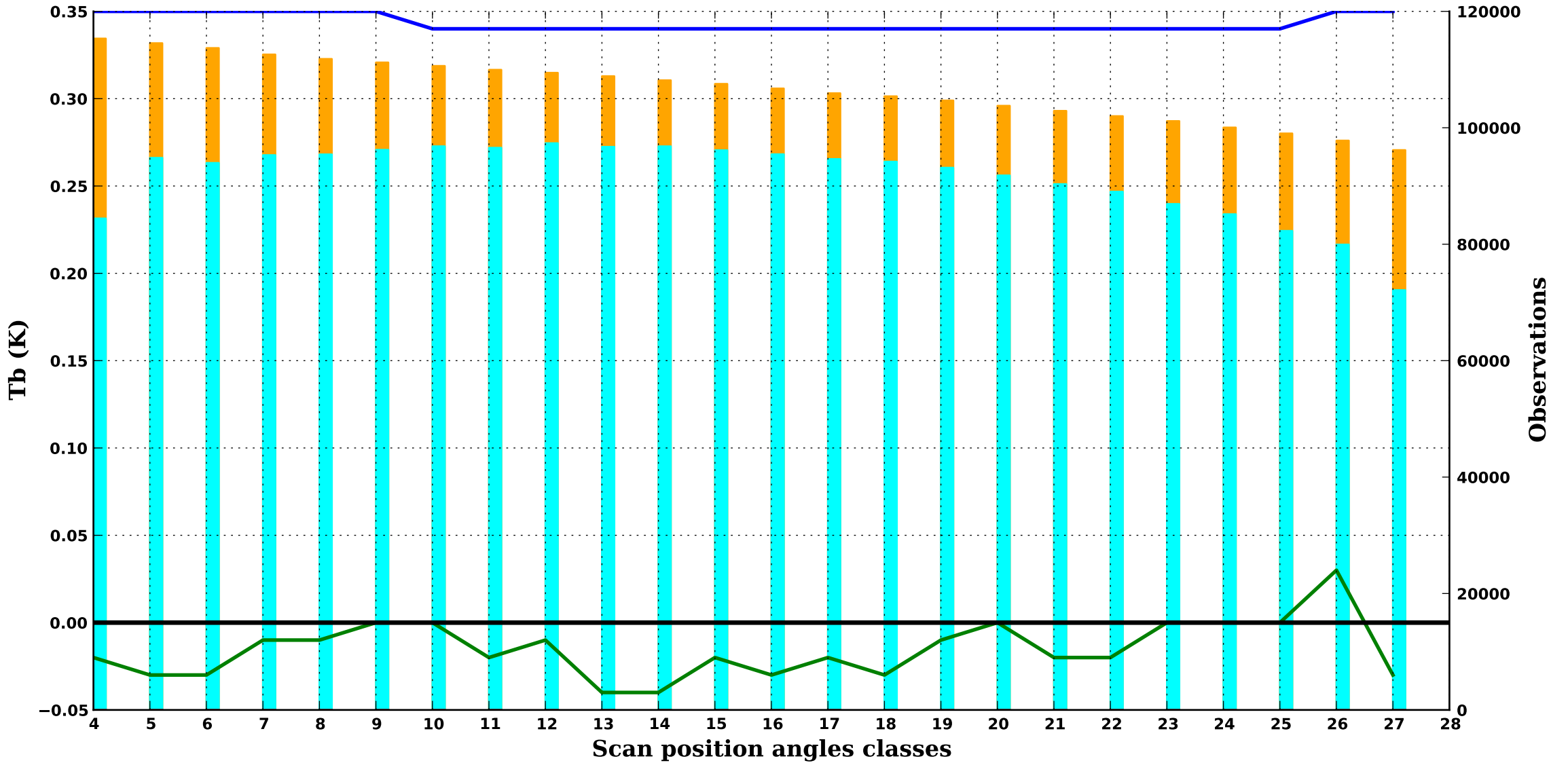
**METOP B**

*Period : 202504*

*/land*

**AMSU-A 12**

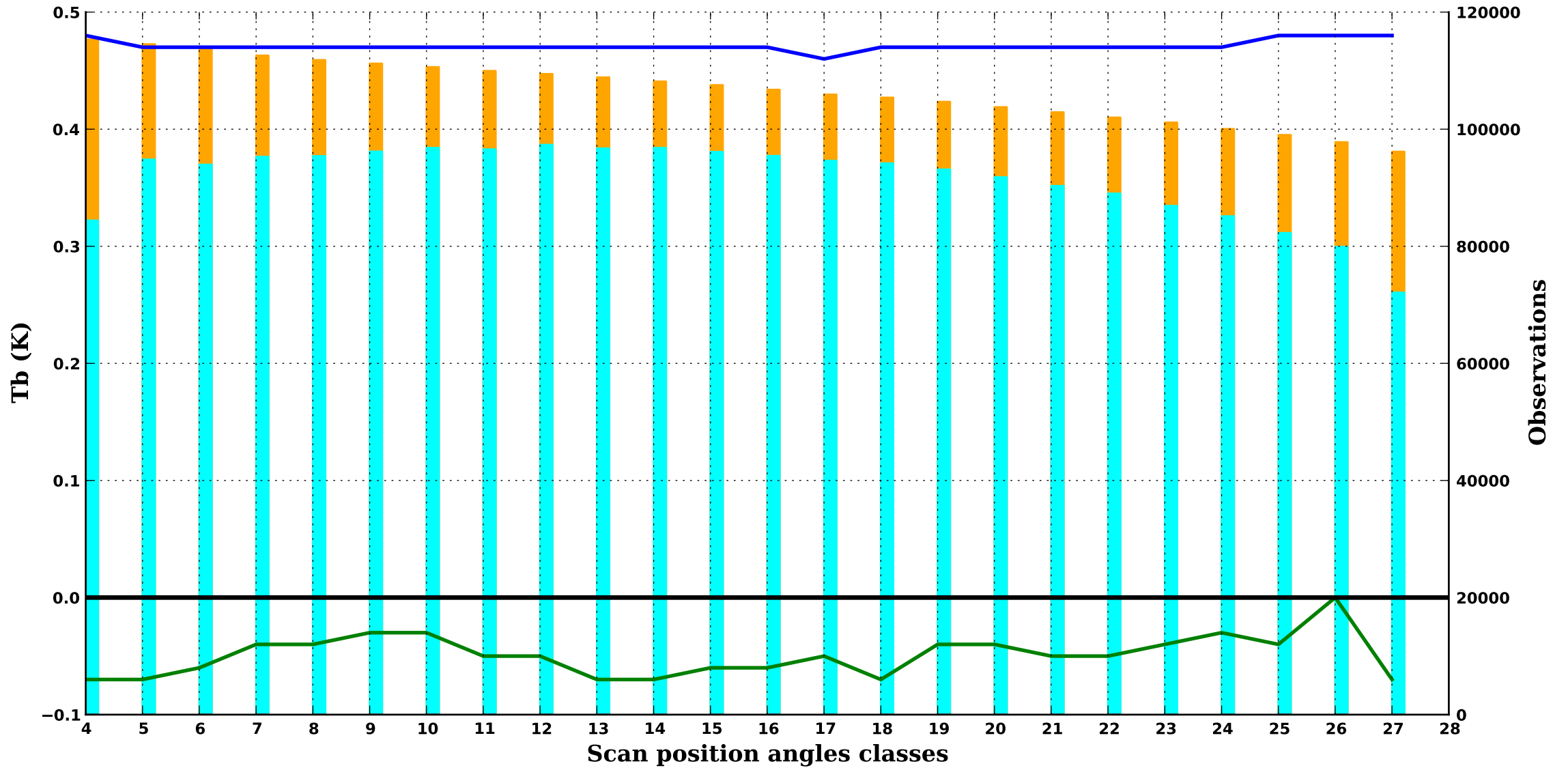
**10 hPa**



*/land*

**AMSU-A 13**

**5 hPa**



**METOP B**

*Period : 202504*

*/land*

**AMSU-A 14**

**2 hPa**

